MICROCOPY RESOLUTION TEST CHART

(ANSI and ISO TEST CHART No. 2)

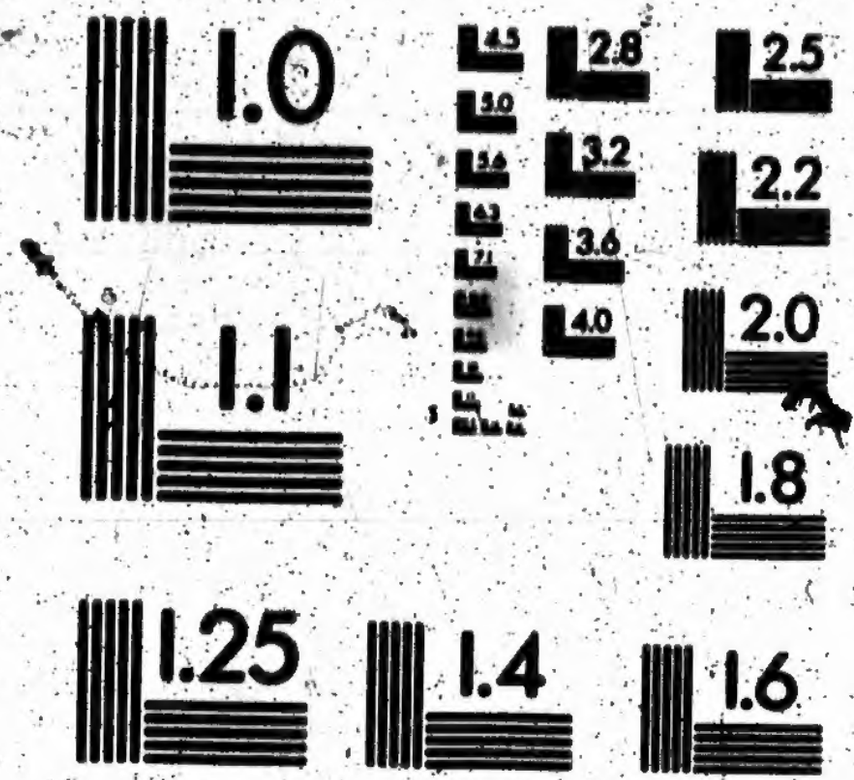

APPLIED IMAGE Inc

1653 East Main Street
Rochester, New York 14609 USA
(716) 482 - 0300 - Phone
(716) 288 - 5989 - Fax

1899

Kitley

CEIVED AND FILED
BROCKVILLE
Dec 15/99
M. M. BROWN
Clerk of Peace

VOTERS' LIST

FOR THE MUNICIPALITY OF THE

TOWNSHIP OF KITLEY

FOR THE YEAR

1899.

BROCKVILLE
THE BROCKVILLE TIMES PRINT.



CERTIFICATE OF JUDGE.

------ooOOOOoo------

I, HERBERT STORY McDONALD, Judge of the County Court of the United Counties of Leeds and Grenville, pursuant to Section 21 of "The Ontario Voters' Lists Act," do hereby certify that the annexed is a corrected copy of the Lists of Voters for the year 1899, received by me from the Clerk of the Municipality of the Township of Kitley in the said United Counties, according to my revision and correction thereof, pursuant to the provisions of the said Act.

Dated at the Town of Brockville, this Seventeenth day of December A. D. 1899.

Herbert S. McDonald

Judge.

CIHM Microfiche Series (Monographs)

ICMH Collection de microfiches (monographies)

Canadian Institute for Historical Microreproductions / Institut canadien de microreproductions historiques

© 1995

C 2 P

VOTERS' LIST—Form 16. Ruled and Printed at Times Office, Brockville, Ont.

STATEMENT OF ALTERATIONS BY JUDGE.

(Section 17, R.S.O. [illegible])

BE IT REMEMBERED, that upon a final revision and correction of the List of Voters of the Municipality of the Township of Elizabethtown of Kitley for the year 1899, pursuant to the provisions of "*The Ontario Voters' Lists Act*, 1894," the following changes were duly made by me in the copies of the said list received by me from the Clerk of the said Municipality, viz.:

1. The following persons are added to the said list:

NAME	Polling Sub-Division	Part of List	Property or other Qualification
Coghlan Michael	1	1	Wt. F. F. S. lot 15. 16. 17. Con 6 & 7 farmer
Maloney Thomas	2	1	Ten Wt. F. pt 6 L. 36 Toledo Carpenter
Donovan John J.	2	1	Wt. F. F.S. Lot 27. 28 con 4 Cheesemaker
Day Lester	2	1	tenant Wt. F. pt 20 & 21 Con 2 Cheesemaker
Judge Michael B.	2	3	Wt. F. Carpenter
Lee George	2	3	Wt. F. Clerk.
Foucks James	3	3	Wt. F. Student
Croad John	1	3	Wt. F. Labourer
Carr Joseph	2	3	Wt. F. Labourer
Dallas William	1	3	Wt. F. Labourer
Goderidge Normand	1	3	Wt. F. Labourer
Greenwood Thomas Jun	3	1	Wt. F. tenant pt 25 con 10 farmer
Stratton Charles W.	2	2	owner pt lot 29 Con 6 farmer
Rea Thomas	2	3	Wt. F. Labourer
McInnis George	4	3	Wt. F. Labourer
Payman Charles	1	3	Wt. F. Cheesemaker
Purcell Robert	1	2	pt 16.17 Con 3 owner carpenter
Campbell George	4	2	pt lot 4. Con 10 owner farmer
McGuire Peter Jun	2	2	pt 26 & 27 Con 4 & 3 owner farmer
Hannah John	4	2	pt. 7, 8. Con 7, 8, — owner - farmer
Wilmer George	4	2	pt. 9 — Con 10 - owner - student

Entered. W. McDonald Judge C.C.

ONTARIO ARCHIVES TORONTO

4. The following changes are made in the names of voters incorrectly named:

No. on Voters' List	Name Originally on List	Polling Sub-Division	Page of List	Name as Altered.	Property or other Qualification.
238	Sofus Leahy	3	1	Sofus Leslie	R. F. Rd. pt Lot 22 Con 8
323	Stuart W. J.	4	1	Stewart W. J.	S Lot 10 Con 6 F. S. Rd. F.
332	Mrs Laura Abraham	4	1	Mrs Laura Abrahin	pt 7 - 8 - 9 c. w b. farm
194	Hicock Silas	1	1	Hitchcock Silas	pt Lot 11. 12. 13. 15 Con 5 O.S. F.
195	Hicock Silas jun	1	1	Hitchcock Silas jun	pt Lot 11. 12. 13. 15 Con 5 F.S. W.F.

Enrolled 1. W Donald Judge C.C.

WITNESS my hand this fifteenth day of December — 1895.

Enrolled S. W Donald

County Judge, Co. of U. Co's of Leeds and Grenville

No. on Roll	NAME.	Lot.	Concession or Street.	Qualification.	Occupation.	Poll.
232	Leyerett, Elizabeth	pt 23, 24	8	owner	widow	11
234	Leverett, John B	pt 26	6	owner	gentleman	7
256	Marshall, Levy	pt 21, 22	7	owner	widow	4
248	Mott, Maria	pt 25	10	owner	widow	11
264	Mitchell, J. W	pt 27	8	owner	shipper	7
260	Montgomery, Mrs. S.	pt 28	8	owner	widow	11
245	Mabbie, John	pt 30	10	owner	farmer	12
231	Parker, Robert N	pt 19	6	owner	gentleman	7
295	Rudd, Mrs. James	V L 22, 25	8	owner	widow	11
296	Rudd, Miss Hester	V L 22, 25	8	owner	spinster	11
315	Soper, Orval	pt 20	10	owner	farmer	12
314	Scovil, Fred	pt 20	10	owner	farmer	12
43	Stacey, Mrs. Mary A.	pt 19	10	owner	widow	11
353	Whitmors, James	pt 30	7	owner	farmer	4

PART III.—Persons Entitled to Vote at Elections to the Legislative Assembly Only.

85	Emmons, H. A				m f	labourer	12
160½	Greenwood, Thomas	pt 24	9		m f	labourer	11
169	Greenham, William	pt 24	10		m f	labourer	11
257	Graham, Richard	10	9		m f	labourer	11
	Lovaks James					Jr. Student	11
311	Haddo, Lewis	pt 31	9		m f	sawyer	11

No. on Roll	NAME.	Lot.	Concession or Street.	Qualification.	Occupation.	No. on Roll
19	Kilborn, Coleman	pt 34	9	tenant m f	farmer	15
189	Knapp, Morton	pt 28	10	owner m f	farmer	12
192	Kincaid, Geo. O	pt 29, 30	10	oc m f	farmer	12
193	Kincaid, William	pt 29, 30	10	owner m f	farmer	12
190	Kilborn, Newton	pt 28, 29	9, 10	owner m f	farmer	12
199	Kilborn, Delmer	pt 29, 30	9	owner m f	farmer	12
201	Kilborn, Milton	pt 21	9	owner m f	farmer	12
197	Kilborn, Leo	pt 28, 29	9, 10	owner m f	farmer	11
				f son m f	cheese ma	15
238	Lynn, Hamilton	pt 26	10	tenant m f	farmer	11
230	Livingston, Morton	pt 23	8	owner m f	farmer	4
235	Leverett, G. M	pt 27	8	owner m f	post master	11
228	Livingston, W. D	pt 12, 21	7, 8	owner m f	carpenter	11
213	Leahy, Herbert	pt 21	10	owner m f	farmer	11
216	Leahy, Charles	pt 21	10	owndt pa f	gentleman	11
215	Leahy, Solen	pt 22	10	owner m f	farmer	11
212	Livingston, Lemon	pt 21, 22	8, 9	owner m f	farmer	11
232	Loucks, John	pt 30	9	owner m f	farmer	11
206	Livingston, James	pt 30	10	owner m f	farmer	12
207	Livingston, Charles	pt 30	10	f son m f	farmer	12
208	Livingston, Frank	pt 30	10	f son m f	farmer	12
210	Livingston, John	pt 29, 30	10	owner m f	farmer	12
231	Leverett, Charles W	pt 23, 24	9	owner m f	farmer	11
209	Livingston, Philip	pt 30	10	f son m f	farmer	12
214	Leahy, Ernie	pt 21	10	f son m f	student	11
160	Maney, John	pt 29, 30	7	tenant m f	farmer	4
257	Marshall, Claud	pt 21, 22	7	f son m f	farmer	4
273	Mitchell, James	pt 27, 28	8	owner m f	farmer	11
263	Mitchell, William	pt 27, 28	8, 9	owner m f	farmer	11
55	Montgomery, Stewart	V L 33	8	tenant m f	farmer	11
267	Montgomery, Johnston	pt 25	9	oc m f	blacksmith	11
266	Montgomery, Reuben	pt 25, 26	8	owner m f	farmer	11
246	Mackie, James	26	10	owner m f	farmer	11
247	Mackie, Alex	26	10	owner m f	farmer	11
271	Munroe, Israel	pt 21, 22	8, 9	owner m f	farmer	12
270	Munroe, O. L	V L 35, 34	8	owner m f	farmer	11
249	Mott, Frank R	25	10	owner m f	blacksmith	11
274	Mackie, Robert	pt 24, 25	9, 10	oc m f	farmer	11
268	Montgomery, George	pt 25, 26	8	owner m f	farmer	11
272	Montgomery, Wesley	pt 23	9	tenant m f	farmer	11
258	McCarthy, Eugene	pt 22	7	owner m f	farmer	11
265	Mitchell, Gordon	pt 27, 28	8, 9	f son m f	farmer	4
						11
89	Pepper, George	V L 15, 16, 14	8	tenant m f	labourer	11
286	Pratt, George	pt 27	8	oc m f	farmer	11
284	Pierce, Henry	pt 26	9	owner m f	farmer	11
82	Robb, Abraham	pt 21	9	owner m f	cheese ma	11
302	Richards, W. G	pt 21	10	owner m f	farmer	11
303	Richards, Richard	V L 55	9	owner m f	bailiff	11
297	Richards, E. T	pt 23	10	owner m f	farmer	11
304	Richards, John	pt 22	9	f son m f	farmer	11

VOTERS' LIST, 1899.

MUNICIPALITY OF KITLEY.

SCHEDULE OF POST OFFICES:

1 Jasper	6 Almonte	11 Franktville	16 Glen Buell	21 Perth	26 Lyn	
2 North Bay	7 Smithville	12 Athens	17 Carleton Place	22 Ottawa	27 Kingston	
3 Smith's Falls	8 Greenbush	13 Delta	18 Whitehurst	23 Kemptville	28 Westport	
4 Toledo	9 Easton's Corners	14 Addison	19 Merrickville	24 Cornwall	29 Phillipsville	
5 Belleville	10 Pembroke	15 Plum Hollow	20 Rockspring	25 New Boyne		

POLLING SUB-DIVISON No. 4.—Comprising Lots Nos. 4 to 18 inclusive, in the 6th, 7th, 8th, 9th and 10th concessions, less the front half of Lots Nos. 13 to 15 inclusive, and all of Lots Nos. 16 to 19 inclusive, in the 6th concession.

PART I.—Persons Entitled to Vote at both Municipal Elections and Elections to the Legislative Assembly.

No. on Roll	NAME.	Initials	Lot.	Concession or Street.	Qualification.			Occupation.	P.O.
2	Arnold, William		pt 5	6	owner	m	f	farmer	9
3	Arnold, George		pt 4	6	tenant	m	f	farmer	11
4	Aley, Michael		pt 18	9	tenant	m	f	farmer	11
1	Altimus, George		pt 12, 13	8	owner	m	f	farmer	11
116	Bell, James		pt 11, 13, 14	6, 7	owner	m	f	farmer	11
12	Bates, Robert C		pt 4	7	owner	m	f	farmer	9
[illegible]	Bates, William B		pt 4	7	f son	m	f	farmer	9
9	Booth, Edwin A		pt 7	10	owner	m	f	farmer	20
7	Bates, William H		pt 6	10	owner	m	f	farmer	11
14	Brown, Robert		pt 11	9	owner	m	f	farmer	11
18	Barrington, Wilson		pt 14	10	oc	m	f	farmer	11
21	Baker, Charles		pt 16	10	oc	m	f	farmer	11
11	Baker, Thomas G		pt 11	7	owner	m	f	farmer	11
17	Brown, William L		pt 15	10	owner	m	f	gentleman	11
106	Bennett, Arthur		pt 8	8	tenant	m	f	farmer	11
33	Cole, Charles		pt 15, 16	10	f son	m	f	farmer	11
31	Cole, Archibald		pt 15, 16	10	owner	m	f	farmer	11
32	Cole, Ambrose		pt 15, 16	10	owner	m	f	farmer	11
37	Campbell, Wm. H		pt 4	9	f son	m	f	farmer	20
47	Connor, Sidney		pt 17	8	owner	m	f	farmer	11
84	Campbell, Geo		pt 4	10	[illegible]			[illegible]	[illegible]
36	Campbell, William		pt 4	9	owner	m	f	farmer	20
50	Cavanagh, James		pt 17, 18	9	owner	m	f	farmer	11
44	Croft, Austin		pt 17, 18	9	owner	m	f	farmer	11
38	Coad, Joseph		pt 7	8	owner	m	f	farmer	11
45	Coad, Charles		pt 14, 15, 16	7, 8	owner	m	f	farmer	11
48	Connor, Henry		pt 16	8, 9	owner	m	f	farmer	11
56	Carley, Geo		pt 6	8	f son	m	f	farmer	11
51	Cavanagh, Wesley		pt 17	10	owner	m	f	farmer	11
85	Carley, Edward		pt 6	8	[illegible]			[illegible]	[illegible]
20	Davis, William		pt 8, 10	7, 6, 9	owner	m	f	farmer	11



No. on Roll	NAME.	Lot.	Concession or Street.	Qualification.		Occupation.	
92	Davis, Morton	pt 9, 15	7, 8, 9	f son	m f	farmer	11
87	Davis, Watson	pt 9, 15	7, 8, 9	f son	m f	farmer	11
88	Davis, Milton	pt 9, 15	7, 8, 9	f son	m f	farmer	11
89	Davis, Alford	pt 9, 15	7, 8, 9	f son	m f	farmer	11
93	DeWolfe, Robinson	pt 16, 17	10	owner	m f	farmer	11
92	Doolan, William	pt 17, 18	10	owner	m f	farmer	11
206	Donaldson, Geo. H	pt 12, 13	8, 9	[illegible]	m f	labourer	11
91	Ellis, Britain	pt 10	10	owner	m f	farmer	20
92	Ellis, Richard	pt 9	10	f son	m f	farmer	20
93	Ellis, John	pt 10	10	f son	m f	farmer	20
102	Ferguson, Thomas	pt 4	8	owner	m f	farmer	9
97	Ferguson, Robert	pt 5, 6	6, 7	owner	m f	farmer	9
103	Foster, Isaac	pt 9	8	owner	m f	farmer	1
99	Ferguson, James	pt 5, 6	6, 7	f son	m f	farmer	9
100	Ferguson, Thomas	pt 5, 6	7	f son	m f	farmer	11
101	Ferguson, Wm. A	pt 5, 6	6, 7	f son	m f		
108	Fitzgerald, Pat	pt 5	6	tenant	m f	farmer	1
[illegible]	Ferguson, Geo. W	[illegible]	[illegible]	[illegible]	[illegible]	[illegible]	9
110	Gardiner, James	pt 8, 9	7, 8	owner	m f	farmer	9
145	Graham, John	pt 8	7	owner	m f	farmer	11
115	Gardiner, William H	pt 11, 12, 14	6, 7	owner	m f	farmer	11
119	Horton, John	pt 5	10	oc	m f	farmer	20
121	Hill, George	pt 5	8	owner	m f	farmer	11
122	Hill, James	pt 5	8	oc	m f	farmer	11
147	Hanton, Joseph	pt 14	9	owner	m f	farmer	11
[illegible]	Hanton, John	[illegible]	[illegible]	[illegible]	[illegible]	[illegible]	11
136	Hornick, S. H	pt 6	7	owner	m f	farmer	9
140	Hanton, Samuel	pt 13, 14, 16	7, 8, 9	owner	m f	farmer	11
141	Hanton, Mathias	pt 14	9	owner	m f	carpenter	11
127	Hewitt, William H	pt 6	7	owner	m f	farmer	9
[illegible]	Hanton, Albert	pt 14	9	f son	m f	farmer	11
[illegible]	Hanish, Robert	pt 4	10	tenant	m f	farmer	20
[illegible]	[illegible] John	pt 13, 14, 16	7, 8, 9	tenant	m f	labourer	20
[illegible]	[illegible] Alfred	pt 17	7	owner	m f	farmer	11
8	Johnston, Salatial	pt 6	10	oc	m f	shoemaker	20
164	Jelly, Andrew, jr	pt 6	8, 9, 10	f son	m f	farmer	20
161	Jelly, Andrew, sr	pt 6	8, 9, 10	owner	m f	farmer	20
162	Jelly, William	pt 6	8, 9, 10	f son	m f	farmer	20
163	Jelly, David	pt 6	8, 9, 10	f son	m f	farmer	20
165	Jelly, Morton	pt 6	8, 9, 10	f son	m f	farmer	20
170	Johnston, William	pt 12	6	owner	m f	farmer	4
[illegible]	Judge, Edward	pt 6	6	oc	m f	farmer	1
113	Johnston, Robert	pt 4	7	oc	m f	farmer	9
171	Johnston, Howard	pt 12	9	f son	m f	farmer	4

92	Courtney, Ellen	pt 21	1	owner	widow	4	
93	Cook, Jonathan	pt 12, 20	5, 6	owner	gentleman	7	
94	Curtis, John	pt 10	4	owner	gentleman	5	
107	Derbyshire, Mathew	V L 7	7	owner	merchant	3	
96	Dack, John	pt 21, 22	1	owner	farmer	5	
115	Edgar, Mrs. S	pt 23	7	owner	widow	4	
123	Fowler, Henry	pt 25, 30	2, 3	owner	gentleman	11	
126	Holmes, Martha	pt 23	4	owner	widow	4	
129	Holman, Letitia	pt 20, 21	6	owner	widow	4	
178	Hamilton, Jane	V L 24	6	owner	widow	4	
177	Hall, Mary	V L 25	1	owner	widow	3	
178	Hudson, Maria	V L 27	6	owner	widow	4	
160	Hagan, James	pt 22	3	owner		3	
196	Jones, Thomas	pt 25	1	owner	farmer	5	
208	McAndrew, William	pt 30	4	owner	farmer	4	
247	Mc Guire Peter Jun	Jt 26.27	4, 5	owner	farmer	4	
276	Oborn, James	pt 30	5	owner	farmer	4	
302	Percival, Sarah J	V L 13, 19	7	owner	widow	4	
306	Pratt, Charlotte	V L 22	6	owner	widow	4	
314	Riley, Archie	pt 30	5	owner	farmer	4	
315	Riley, Margaret	pt 30	5	owner	widow	4	
126	Robinson, William	pt 19, 20	2	owner	gentleman	3	
	Stratton Charles W.	Jt 29	6	owner	Farmer	4	
337	Seymour, William	pt 30	3	son	farmer	4	
338	Seymour, Robert	pt 30	3	owner	farmer	4	
354	Stratton, Lydia	pt 29	6	owner	widow	4	
344	Smith, Mary	pt 23	6	owner	widow	4	
141	Tweedy, William	pt 28, 27	1, 2	owner		3	
361	Woods, Prudence	pt 24	7	owner	widow	4	

The copy filmed here has been reproduced thanks to the generosity of:

Archives of Ontario
Toronto

The images appearing here are the best quality possible considering the condition and legibility of the original copy and in keeping with the filming contract specifications.

Original copies in printed paper covers are filmed beginning with the front cover and ending on the last page with a printed or illustrated impression, or the back cover when appropriate. All other original copies are filmed beginning on the first page with a printed or illustrated impression, and ending on the last page with a printed or illustrated impression.

The last recorded frame on each microfiche shall contain the symbol → (meaning "CONTINUED"), or the symbol ▽ (meaning "END"), whichever applies.

Maps, plates, charts, etc., may be filmed at different reduction ratios. Those too large to be entirely included in one exposure are filmed beginning in the upper left hand corner, left to right and top to bottom, as many frames as required. The following diagrams illustrate the method:

L'exemplaire filmé fut reproduit grâce à la générosité de:

Archives of Ontario
Toronto

Les images suivantes ont été reproduites avec le plus grand soin, compte tenu de la condition et de la netteté de l'exemplaire filmé, et en conformité avec les conditions du contrat de filmage.

Les exemplaires originaux dont la couverture en papier est imprimée sont filmés en commençant par le premier plat et en terminant soit par la dernière page qui comporte une empreinte d'impression ou d'illustration, soit par le second plat, selon le cas. Tous les autres exemplaires originaux sont filmés en commençant par la première page qui comporte une empreinte d'impression ou d'illustration et en terminant par la dernière page qui comporte une telle empreinte.

Un des symboles suivants apparaîtra sur la dernière image de chaque microfiche, selon le cas: le symbole → signifie "A SUIVRE", le symbole ▽ signifie "FIN".

Les cartes, planches, tableaux, etc., peuvent être filmés à des taux de réduction différents. Lorsque le document est trop grand pour être reproduit en un seul cliché, il est filmé à partir de l'angle supérieur gauche, de gauche à droite, et de haut en bas, en prenant le nombre d'images nécessaire. Les diagrammes suivants illustrent la méthode.

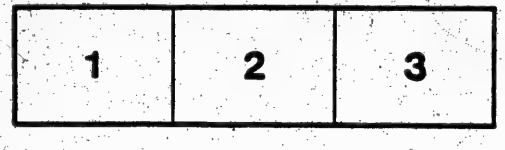



No. on Roll	NAME.	Junior	Lot.	Concession or Street.	Qualification.	Occupation.	P.O.A.
229	Moorehouse, William.		pt 17	1	owner	farmer	3
228	Moorehouse, Joseph.		pt 17	1	owner	farmer	3
253	Morrisey, Mrs. Mary.		pt 5	5	owner	widow	1
239	McKim, Richard		pt 5	4	owner	farmer	1
266	McGregor, Alex		7	1	owner	farmer	3
279	Olmstead, Daniel		pt 5	4	owner	bagg.r	17
292	Purcell Robert		pt 16, 17	3	owner	Carpenter	1
280	Preston, John		5	1	owner	farmer	3
282	Percival, Ernest		pt 4	2	owner	farmer	1
307	Quin, Sarah		pt 13	5	owner	s. teacher	1
340	Stewart, Elizabeth		pt 13	4	owner	widow	1
356	Warren, Joseph		pt 6	5	owner	farmer	9

PART III.—Persons Entitled to Vote at Elections to the Legislative Assembly Only.

368	Brown, Thomas		pt 13	5		m f	labourer	1
26	Brunton, John		pt 16	6		m f	labourer	4
	Crad John					R. F.	Labour	4
	Ball, William					R. F.	Labour	4
	Ford, Archie					m f	labourer	4
~~196~~	~~Goodwin, Charles~~		~~pt 11~~	~~5~~		~~m f~~	~~labourer~~	~~1~~
	Goderidge Howard					R. F.	labourer	4
200	Jakes, James		pt 14	5		m f	labourer	4
201	Jakes, Albert		pt 14	5		m f	labourer	4
202	Jakes, Richard		pt 14	5		m f	cheese ma.	4
218½	Loman, Frank					m f	labourer	1
78	McTavish, John					m f	labourer	1
242	McTavish, Duncan					m f	labourer	1
206	Mitchell, James					m f	labourer	1
	Parman Charles					R. F.	Cheesemaker	1
~~229~~	~~Rothwell, Henry~~					~~m f~~	~~labourer~~	~~1~~
169	Ross, Charles					m f	labourer	1
61	White, Allen		R 16	4		m f	labourer	4
301	Warmington, Samuel					m f	labourer	4

No. on Roll	NAME.	Sec.	Lot.	Concession or Street.	Quantity.	Quality.			
174	Hunter, T. W.		V L 20	7		f son	m	f	farmer	4
177	Hillis, Thomas		V L 14, 17, 18	7		owner	m	f	cooper	4
183	Hewitt, Levi		pt 21, 22	1		tenant	m	f	farmer	5
	Hunter, Milfred		V L 20	7		f son	m	f	farmer	4
274	Hall, W. J.		pt 22	7		co	m	f	farmer	4
303	Johnston, Levis		pt 20	6		owner	m	f	farmer	4
197	Jordan, Francis		pt 22	1		owner	m	f	farmer	5
198	Joynt, Simeral		pt 23	3		tenant	m	f	farmer	5
226	Killeen, Rev. Charles		V L 32	6		owner	m	f	paris priest	4
210	Kelly, Albert		pt 26	3		tenant	m	f	farmer	4
215	Kennedy, John		pt 25	6		owner	m	f	farmer	4
212	Kilbourn, George		pt 27	6		owner	m	f	farmer	4
211	Kinch, James		pt 26	3		owner	m	f	farmer	4
207	Kerr, Francis		pt 24, 25	1, 2		tenant	m	f	farmer	4
224	Lockwood, Walter		pt 20	7		owner	m	f	farmer	4
223	Love, Alexander		V L 28	7		owner	m	f	gentleman	4
244	McGuire, Charles		pt 28, 27	3		co	m	f	farmer	4
233	McGreevy, John		pt 20	1		owner	m	f	farmer	5
236	Morrison, Geo., jr		pt 30	2		co	m	f	farmer	5
235	Morrison, Geo., sr		pt 30	2		owner	m	f	farmer	4
248	Moran, James		pt 22	5		owner	m	f	farmer	4
179	Morrow, William		V L 27	6		owner	m	f	farmer	4
254	McClure, Alexander		pt 24, 25	7		co	m	f	labourer	4
243	McGuire, Peter, sr		pt 26	5		owner	m	f	farmer	4
261	McOrum, Robert		V L 8	7		owner	m	f	farmer	4
262	Marshall, Noah		V L 4	7		owner	m	f	shoemaker	4
232	Mulligan, Henry, sr		pt 20	3		owner	m	f	gentleman	4
255	McClure, James		pt 25	7		f son	m	f	farmer	4
272	Nichol, Hiram		pt 21	7		owner	m	f	farmer	4
275	O'Marah, Lewis		pt 28	1		owner	m	f	farmer	5
304	Percival, Ransom		pt V L 49	6		owner	m	f	tailor	4
283	Polk, W. J.		pt 29	2		owner	m	f	farmer	5
305	Parks, David		V L 29, 49	6		owner	m	f	gentleman	4
293	Parker, Nelson		pt 20, 21, 22	3, 4		owner	m	f	farmer	4
294	Parker, Isaiah		pt 20, 21, 22	3, 4		f son	m	f	farmer	4
309	Robinson, J. F		pt 20, 21	2		f son	m	f	farmer	4
308	Robinson, John L.		pt 20, 21	2		owner	m	f	farmer	4
311	Robb, John		pt 23	3, 4		owner	m	f	farmer	4

No. on Roll	NAME.	Lot.	Concession or Street.	Qualification.	Occupation.	P.O.A.
280	Lemax, James	pt 4	4	tenant m f	carpenter	1
227	Leehy, Giles	pt 7	2	owner m f	farmer	1
224	Lemax, John	pt 7	5	owner m f	farmer	1
225	Lemax, George W	pt 7	5	f son m f	farmer	1
226	Lockwood, Elgin	pt 13, 14	5	owner m f	farmer	1
221	Lafrance, Joseph	pt 7, 8	3	owner m f	farmer	1
218	Loman, Michael	pt 12	4	owner m f	farmer	1
222	Luckey, J. J	pt 14, 15	5	owner m f	farmer	1
219	Lee, William	pt 12, 13	1	tenant m f	farmer	3
226	Lemax, Isaac W	pt 7	5	f son m f	farmer	1
220	Lee, Newton	pt 12, 13	1	f son m f	farmer	3
267	McCallum, John	pt 10	1	owner m f	farmer	3
254	Morrissey, John	pt 5	5	f son m f	farmer	1
251	McCallum, Fred	pt 12	4	owner m f	farmer	1
230	McLean, Archie	pt 15	1	tenant m f	farmer	3
248	Moore, Alexander	pt 11	3	owner m f	farmer	1
253	Moran, George	pt 18	6	owner m f	farmer	4
240	Moran, Henry	pt 19	6	tenant m f	farmer	4
237	Morrissey, John	pt 8, 9	3	owner m f	farmer	1
272	McEwan, James	pt 9	4	owner m f	farmer	1
252	Mercier, Martin	pt 15, 16	6	owner m f	farmer	4
250	McKenzie, William	pt 15	4	owner m f	farmer	4
271	McGilvery, George	pt 6	2	tenant m f	farmer	1
269	McKenzie, Hugh	pt 9	2	owner m f	farmer	3
265	Murphy, James	pt 10, 11	4	owner m f	farmer	1
241	Mackie, Robert	pt 17	4, 5	f son m f	farmer	4
231	Mulligan, Henry, jr.	pt 18	2	owner m f	farmer	4
268	Martin, William	pt 11	1, 2	owner m f	farmer	3
270	McKenzie, J. L. D	pt 9	2	owner m f	farmer	3
47	McGillis, John	pt 4	4	[illegible] m f	clerk	1
278	O'Connal, Patrick	pt 4, 6	5, 6	owner m f	farmer	1
279	O'Connal, Michael	pt 4, 6	5, 6	f son m f	farmer	1
277	Olmstead, Ambrose	pt 4	4	owner m f	farmer	1
278	Olmstead, Leona	pt 4	4	f son m f	farmer	1
277	Ovington, John	pt 9	5	tenant m f	farmer	1
300	Patterson, Peter	pt 19, 20	6	owner m f	farmer	4
295	Parker, Andrew	pt 14, 15	4, 5	owner m f	farmer	1
296	Parker, Abraham	pt 14, 15	4, 5	owner m f	farmer	1
297	Price, William	pt 14, 16	4, 5	owner m f	farmer	4
298	Price, John	pt 14, 16	4, 5	owner m f	farmer	4
291	Purcell, James	pt 16, 17	3	owner m f	farmer	4
284	Purcell, Edward	pt 14, 15	3	owner m f	J. P.	3
287	Phillips, Hiram	pt 15, 16	3	owner m f	farmer	3
288	Phillips, W. H	pt 15, 16	3	f son m f	farmer	3
289	Phillips, Hiram, jr	pt 15, 16	3	f son m f	farmer	3
306	Polk, John	pt 11, 12	3	owner m f	farmer	3
286	Purcell, Reuben	pt 14, 15	3	f son m f	farmer	3
292	Purcell, Robert	pt 16, 17	3	owner m f	carpenter	1

3. The following changes are made in the property described opposite to the names of voters otherwise correctly inserted.

NAME	Polling Sub Division	Part of List	Property or other Qualification as Originally Described on List	Property or other Qualification as Altered

VOTERS' LIST, 1899.

MUNICIPALITY OF KITLEY.

SCHEDULE OF POST OFFICES:

1 Jasper	6 Almonte	11 Franktville	16 Glen Buell	21 Perth	26 New Boyne	
2 North Bay	7 Brockville	12 Athens	17 Carleton Place	22 Ottawa	27 Lyn	
3 Smith's Falls	8 Greenbush	13 Delta	18 Whitehurst	23 Kemptville	27 Winchester	
4 Toledo	9 Easton's Corners	14 Addison	19 Merrickville	24 Cornwall	28 Chantry	
5 Lombardy	10 Pembroke	15 Plum Hollow	20 Rockspring			

POLLING SUB-DIVISION No. 3.—Comprising Lots Nos. 19 to 30 inclusive, in the 7th, 8th, 9th and 10th concessions, also the front half of Lots Nos. 19 to 27 inclusive, in the 7th concession.

PART I.—Persons Entitled to Vote at both Municipal Elections and Elections to the Legislative Assembly.

No. on Roll	NAME.	Sect.	Lot.	Concession or Street.	Qualification.		Occupation.	No. on Roll
96	Bennethridge, Wm		V L 3	9	oc	m f	hot-keeper	11
97	Bell, Rev. G. A		V L 6, 7	9	oc	m f	clergyman	11
6	Hughes, James		pt 30	8	owner	m f	farmer	15
29	Borthwick, John		pt 21	10	owner	m f	farmer	11
28	Brown, Thomas		pt 21	10	owner	m f	farmer	11
5	Brown, Lyman		pt 21	8	owner	m f	carpenter	11
23	Brown, Wesley		pt 24, 25	7, 9	owner	m f	farmer	11
24	Brownbridge, Richard		V L 3	9	tenant	m f	ho. keeper	11
75	Bourns, W. H		V L 1	9	oc	m f	M. D.	11
187	Barns, Wellington		pt 29	10	tenant	m f	labourer	12
96	Carr, George		V L 4	9	tenant	m f	cheese ma.	11
316	Cavanagh, George		pt 20	10	tenant	m f	farmer	11
52	Church, Joe		pt 19	8	owner	m f	farmer	11
46	Crummy, Henry		pt 27	10	owner	m f	farmer	11
41	Crummy, Albert		pt 27, 28	9	owner	m f	farmer	11
42	Cousins, Robert		pt 19	10	owner	m f	farmer	11
30	Coad, Joseph		pt 21	8	owner	m f	farmer	11
53	Church, Charles		pt 19	8	f son	m f	farmer	11
223	Cassells, Wm		23, 24	8	tenant	m f	farmer	11
76	Dillabough, John		V L 60	8	owner	m f	farmer	11
294	Davidson, Howard		pt 19, 20	8	f son	m f	cheese ma.	11
292	Davison, Stewart		pt 19, 20	8	tenant	m f	farmer	11
293	Davison, Norman		pt 19, 20	8	f son	m f	farmer	11
77	Dowsley, David		V L 12, 13	9	owner	m f	gentleman	11
73	Dixon, G. A		V L 1	9	owner	m f	merchant	11
74	Dixon, M. L		V L 1	9	owner	m f	M. D.	11
70	Dowsley, William		V L 41	9	owner	m f	gentleman	11
72	Dowsley, W. C		V L 41	9	oc	m f	student	11
71	Dowsley, Roland		V L 41	9	oc	m f	cheese ma.	11
61	Dowsley, Thomas		V L 5, 14, 15, 16	9	oc	m f	carpenter	11
64	Davidson, John		pt 26	9	owner	m f	farmer	11
78	Dowsley, George		V L 12, 13	9	oc	m f	M. D.	11
104	Dunham, Lincoln		pt 22, 26	7	f son	m f	farmer	4

No. on Roll	NAME.		Lot.	Concession or Street.	Qualification.			Occupation.	
200	Kinch, John		pt 12, 14	7	owner	m	f	farmer	11
199	Kinch, Isaac		pt 13	6	owner	m	f	farmer	11
198	Kennedy, Joshua		pt 7	7	owner	m	f	farmer	9
231	Leacock, Alfred		pt 8	7	f son	m	f	farmer	9
230	Leacock, Geo.		pt 8	7	owner	m	f	farmer	9
213	Leacock, William		pt 10	8	owner	m	f	farmer	11
227	Lemar, Isaac		pt 7	6	owner	m	f	farmer	1
202	Logan, Ambrose, sr		pt 9	8, 9	owner	m	f	farmer	11
233	Lowson, Robert		pt 12, 13	10	owner	m	f	farmer	11
240	Looby, William, jr		pt 13	10	oc	m	f	farmer	12
238	Looby, William, sr		pt 13	10	owner	m	f	farmer	11
204	Logan, Ambrose, jr		pt 12	10	tenant	m	f	farmer	20
205	Logan, Wesley		pt 9	8, 9	f son	m	f	farmer	11
219	Leacock, Hilliard		pt 10	7	f son	m	f	farmer	11
262	Moran, William		pt 13	10	owner	m	f	farmer	11
243	Morrison, Robert A.		pt 7, 8	9, 10	f son	m	f	farmer	11
256	Morrisey, Martin		pt 9, 10	5, 6	f son	m	f	farmer	1
242	Morrison, W. J		pt 8	9	f son	m	f	farmer	11
241	Morrison, Robert		pt 7, 8	9, 10	owner	m	f	farmer	11
261	Morrison, Alexander		pt 11	10	owner	m	f	farmer	20
257	Morrisey, James		pt 9, 10	5, 6	owner	m	f	farmer	1
251	McLaren, William		pt 6, 7	7	owner	m	f	farmer	11
252	McLaren, Abel		pt 7	8	oc	m	f	farmer	11
235	Mercier, Martin		pt 9	6	owner	m	f	farmer	1
239	McCovery, James		pt 12	10	f son	m	f	farmer	12
142	Mealvena, Samuel		pt 13, 16	7	tenant	m	f	labourer	11
275	O'Neil, Hugh		pt 7	10	owner	m	f	farmer	20
276	O'Neil, John		pt 7	10	owner	m	f	farmer	20
260	Philips, John		pt 11, 12	9	tenant	m	f	farmer	11
267	Parker, Andrew		pt 16	9	owner	m	f	farmer	11
283	Price, Albert		pt 4	9	owner	m	f	farmer	11
285	Pear, Oliver		pt 11	8	owner	m	f	farmer	11
280	Percival, William		pt 17	9	f son	m	f	farmer	11
281	Price, Fred		pt 4	9	owner	m	f	farmer	18
282	Price, George		pt 5, 8	9, 10	oc	m	f	farmer	18
281	Price, Charles		pt 9, 10	10	tenant	m	f	farmer	11
300	Reynolds, John		pt 9, 10, 12	8, 9	owner	m	f	farmer	11
301	Reynolds, William J		pt 9, 10, 12	8, 9	f son	m	f	farmer	11
308	Rockey, Miles		pt 5, 6	8	owner	m	f	farmer	11
298	Richards, Edward		pt 10	10	owner	m	f	farmer	20
[illegible]	Reynolds, George		pt 12	10	tenant	m	f	farmer	20
322	Stewart, Adam		pt 10	6	owner	m	f	farmer	1
313	Stacey, George		pt 9, 10	6, 7	tenant	m	f	farmer	11
340	Soper, Robert		pt 18	8	owner	m	f	farmer	11
325	Street, Nehemiah		pt 11	6	owner	m	f	farmer	1

No. on Roll	NAME.	Lot.	Concession or Street.	Qualification.	Occupation.	P.O.
207	Fleming, Samuel, sr.	pt 21	9	owner m f	sawyer	11
208	Reynolds, Richardson	pt 21	9	oc m f	engineer	11
209	Fleming, Jonas	pt 21	9	oc m f	engineer	11
238	Soper, Leonard	pt 23	4	f son m f	farmer	11
56	Simpson, William E.	V L 23	8	oc m f	merchant	11
260	Stewart, Frank	pt 19, 20	10	f son m f	farmer	11
267	Soper, Enos	pt 22	8	owner m f	farmer	11
284	Stewart, B. F	pt 21	9	owner m f	wheel wr't	11
289	Stewart, Peter	pt 19, 20	10	owner m f	farmer	11
291	Soper, Levi	V L 12, 13	9	owner m f	gentleman	11
302	Seeley, George	pt 24	10	owner m f	farmer	11
326	Sheffield, Mecon?	pt 19	9	owner m f	farmer	11
84	Strickfood, Daniel	V L 25, 26, 27	8	tenant m f	labourer	11
341	Traynor, James	pt 29	7	owner m f	farmer	4
359	Yates, Eber	pt 29, 30	8, 9	owner m f	farmer	11
360	Yates, Philip	pt 30	8	owner m f	farmer	4

PART II.—Persons Entitled to Vote at Municipal Elections Only.

20	Bell, W. J	pt 23	10	owner		6
26	Blake, James	V L 53	9	owner	carpenter	3
40	Crummy, Mrs. Ester	pt 27, 28	9	owner	widow	11
39	Cowels, George	pt 30	10	owner	farmer	12
49	Cochrane, Hannah	V L 60	8	owner	widow	4
54	Connor, T. E	V L 23	8	owner	gentleman	7
78	Dowsley, Norman	V L 2	9	owner	carriage ma	12
124	Graham, Eugene	pt 27	10	owner	widow	12
134	Holmes, Hester	pt 26, 27	9	owner	spinster	11
150	Hanton, Mrs. William	V L 14, 20	8	owner	widow	11
149	Hewitt, Mrs. Payson	pt 22	10	owner	widow	11
341	Healy, Mrs. Mary	pt 30	8	owner	widow	4
183	Jackson, Abner	pt 30	8, 9	owner	farmer	11
176	Johnston, Samuel	pt 22	10	owner	farmer	15
195	Knapp, Mrs. Ora	pt 28	10	owner	widow	11

No. on Roll	NAME.	Jurors	Lot.	Concession or Street.	Qualification.	Occupation.	P.O.A.
111	Evens, Thomas	j	pt 17	2	owner m f	farmer	4
112	Evens, Robert	j	pt 18	2	owner m f	farmer	4
133	Fitzgerald, Pat		pt 4	4	tenant m f	ho. keeper	1
126	Fifield, Ira	j	pt 5	4	owner m f	cheese ma.	4
104	Fitzgerald, Thomas H		pt 6, 8	5	owner m f	farmer	4
105	Fitzgerald, Daniel	j	pt 7	5	owner m f	farmer	4
117	Ferguson, William	j	pt 18	1	owner m f	farmer	4
128	Ferguson, Robert	j	pt 18, 19	4, 5	owner m f	farmer	4
127	Ferguson, Albert	j	pt 18, 19	4, 5	owner m f	farmer	4
133	Franklin, Robert		pt 9	1	owner m f	farmer	3
132	Franklin, William		pt 9	1	owner m f	farmer	3
106	Fitzgerald, Francis		pt 7	5	f son m f	farmer	1
134	Goodfellow, James		pt 15	1	owner m f	farmer	3
135	Goodfellow, Willard	j	pt 15	1	oc m f	farmer	3
151	Gile, Arthur	j	pt 14	2	owner m f	farmer	3
152	Gile, Reuben		pt 14	2	owner m f	farmer	3
155	Grant, Alexander		pt 10, 11	2	owner m f	farmer	3
137	Gaston, Richard	j	pt 9	2	owner m f	farmer	3
136	Gaston, Edward	j	pt 9	2	owner m f	farmer	3
153	Gile, Robert	j	pt 14	2	owner m f	farmer	3
249½	Hensey, Patrick		pt 12	2	oc m f	labourer	2
183	Hewitt, James	j	pt 10	3	owner m f	farmer	3
156	Hart, Patrick		pt 5	4	owner m f	farmer	1
163	Hyslop, James	j	pt 4	4	owner m f	carpenter	1
164	Hunter, Thomas	j	pt 18, 19	5	owner m f	farmer	4
189	Hannah, James	j	pt 5, 6	3	owner m f	farmer	1
185	Hannan, John	j	pt 7	3	oc m f	farmer	1
187	Hall, John		pt 9	2	owner m f	farmer	1
188	Hall, Thomas	j	pt 9	2	owner m f	farmer	1
194	[illegible]		pt 11, 12, 13, 15	5	oc m f	farmer	1
195	[illegible]		pt 11, 12, 13, 15	5	f son m f	farmer	1
157	Hart, William		pt 5	4	owner m f	carpenter	1
180	Hewitt, Daniel	j	pt 13, 15	1, 2	owner m f	farmer	3
186	Hannah, Joseph	j	pt 7	5	owner m f	farmer	1
~~200~~	~~Hunt, Albert~~		~~pt 14, 15~~	~~4, 5~~	~~oc m f~~	~~farmer~~	~~1~~
181	Hewitt, Archie		pt 13, 15	2	f son m f	farmer	3
168	Johnston, David	j	pt 6	5	owner m f	farmer	1
204	Jackson, John		pt 4	3	owner m f	farmer	1
199	Jakes, William		pt 14	5	tenant m f	butcher	1
205	Johnston, George	j	pt 8, 9	4	owner m f	farmer	1
197	Kinch, Richard	j	pt 10, 12	5, 6	owner m f	farmer	1
194	Kinch, Ezra	j	pt 10, 11	5	owner m f	farmer	1
214	Kinch, Edward	j	pt 12	5	owner m f	farmer	1
196	Kinch, Josiah	j	pt 11	5	owner m f	farmer	1
215	Kerr, Thomas		pt 8	4	owner m f	farmer	1

No. on Roll	NAME.	Lot.	Concession or Street.	Qualification.	Occupation.	No. of Acres
319	Ronan, William	pt 13	2, 3	owner m f	farmer	1
320	Ronan, Michael	pt 13	2, 3	f son m f	farmer	1
321	Ronan, James	pt 13	2, 3	f son m f	farmer	1
323	Rice, George	pt 8	3	owner m f	farmer	1
322	Rice, Robert	pt 7	3	tenant m f	farmer	1
324	Rockey, Abraham	pt 5	2	owner m f	farmer	1
348	Stewart, James E	pt 12	3	owner m f	farmer	1
395	Stevens, Henry	pt 12	2	owner m f	farmer	3
349	Shatford, Thomas	pt 4	2	owner m f	farmer	1
352	Tate, Benjamin	pt 17, 18	4	owner m f	farmer	4
351	Taggart, Amasa	pt 16	1	owner m f	farmer	3
358	Ward, William	pt 4	4	owner m f	shoemaker	1
369	Wright, James	pt 13, 14	6	owner m f	farmer	1
367	Wright, William	pt 13	5	owner m f	farmer	1
370	Wright, John, sr	pt 6	4	owner m f	farmer	1
371	Wright, John, jr	pt 6	4	f son m f	farmer	1
399	Wright, Charles J	pt 6	4	f son m f	farmer	1

PART II.—Persons Entitled to Vote at Municipal Elections Only.

75	Connerty, Dr. J. M	10	3	owner	M. D.	3
56	Coad, Harriett	pt 17, 18	5	owner	widow	4
110	Driver, William, jr	pt 10	4	owner	butcher	1
91	Daley, Ellen	pt 14	4	owner	widow	1
107	Fitzgeralds, Mrs. H.E	8	5	owner	widow	1
116	Forgie, Catherine	pt 13, 14	1	owner	spinster	3
124	Fitzgerald, John	pt 4	4	owner	ho. keeper	6
118	Ferguson, Margaret	pt 19	2	owner	widow	5
125	Ferguson, Annie	pt 4	4	owner		1
129	Ferguson, Anna B	pt 18, 19	4, 5	owner	spinster	4
154	Graham, William	pt 4	1	owner	farmer	3
182	Hunter, Peter	pt 8	1	owner	farmer	3
184	Hyslop, Jane	pt 8	2	owner		1
193	Jones, Mrs. William	pt 11, 12, 13, 15	5	owner	widow	1
222	Love, Amelia	pt 5	5	owner	spinster	1

PART II.—Persons entitled to Vote at Elections in the Legislative Assembly Only.

No. on Roll	NAME.	Rank.	Occupation or Street.	Qualification.	Occupation.	Col.
1165	Carr Joseph				In F. Labour	4
1169	Fagan Patrick	V L W	C		m f Labourer	4
172	Hills Harry				m f a teacher	4
	Judge Michael B.				In F. Carpenter	4
173	Killeen Daniel				m f labourer	4
	Le George				In F. Clerk.	4
205	Hunt William	V L F	C		m f labourer	4
214	Page John C	[illegible]	?		m f labourer	4
	Rea Thomas				In F. Labourer	4
217	Stevens John	[illegible]	C		m f Clerk	4

ONTARIO ARCHIVES TORONTO

VOTERS' LIST, 1899

MUNICIPALITY OF KITLEY.

SCHEDULE OF POST OFFICES:

1 Jasper	6 Almonte	11 Frankville	16 Glen Buell	21 Perth
2 North Bay	7 Brockville	12 Athens	17 Carleton Place	22 Ottawa
3 Smith's Falls	8 Greenbush	13 Lexington	18 Whitehurst	23 Kemptville
4 Toledo	9 Easton's Corners	14 Addison	19 Merrickville	24 Cornwall
5 Lombardy	10 Pembroke	15 Plum Hollow	20 Rockspring	25 New Boyne

POLLING SUB-DIVISION No. 1.—Comprising Lots Nos. 4 to 19 inclusive, in the 1st, 2nd, 3rd, 4th and 5th concessions, and the front half of Lots Nos. 13 to 15 inclusive, in the 6th concession.

PART I.—Persons Entitled to Vote at Both Municipal Elections and Elections to the Legislative Assembly.

No. on Roll	NAME.	Jurors	Lot.	Concession or Street.	Qualification.		Occupation.	P.O.
24	Bruce, Robert		pt 16, 17, 18	6, 7	owner	m f	farmer	4
25	Bruce, Jonas E.		pt 16, 17, 18	6, 7	owner	m f	farmer	4
6	Burrows, William		pt 5	3	owner	m f	carpenter	1
39	Baldwin, Michael		pt 7, 9	3, 4	owner	m f	farmer	1
40	Baldwin, William		pt 7, 9	3, 4	owner	m f	farmer	1
8	Bell, William		pt 19	3	owner	m f	farmer	4
33	Bolton, William J		pt 11, 12	2	owner	m f	farmer	3
36	Ballantyne, Elliott		pt 4, 5	2	owner	m f	farmer	1
37	Berns, James		pt 9	3	owner	m f	farmer	1
7	Bearss, Ross		17	3	owner	m f	farmer	4
42	Bradford, W. J		6	2	owner	m f	farmer	1
41	Bradford, Theo		6	3	owner	m f	farmer	1
35	Bradford, Vincent		pt 7	2	owner	m f	farmer	1
46	Connerty, William		pt 4	4	owner	m f	merchant	1
70	Coghlan, Thomas, sr		pt 15, 16, 17	6, 7	owner	m f	farmer	4
71	Coghlan, Thomas, jr		pt 15, 16, 17	6, 7	f son	m f	farmer	4
62	Connerty, John A		pt 9, 10	3, 4	owner	m f	farmer	1
55	Coolidge, Herbert		pt 4	4	owner	m f	blacksmith	1
77	Connerty, Jas. G		pt 10	4	owner	m f	farmer	1
60	Coad, Robert		pt 15, 16	4	owner	m f	farmer	4
52	Cauley, John		pt 19	3	owner	m f	farmer	4
49	Coad, John		pt 16, 17	3, 4	f son	m f	farmer	4
51	Coghlin, David		pt 17, 18	2, 3	owner	m f	farmer	4
50	Coad, Thomas, jr		pt 16, 17	3, 4	f son	m f	farmer	4
48	Coad, Thomas, sr		pt 16, 17	3, 4	owner	m f	farmer	4
74	Connerty, John		pt 10	3	owner	m f	farmer	1
73	Coutts, George		pt 15	2	owner	m f	farmer	3
158	Church, Oliver		pt 4	4	tenant	m f	farmer	1
	Coughlan Michael		pt 15.16.17	6.7	S.S.	M.F.	farmer	4
81	Davis, Levi		pt 4	4	owner	m f	ho. keeper	1
92	Daley, William		pt 14	4	owner	m f	farmer	1
100	Dagg, Robert		pt 17, 18	6	owner	m f	farmer	4
109	Driver, John		pt 7, 10	4	owner	m f	farmer	1
110½	Driver, William		pt 7, 10	4	owner	m f	farmer	1

Technical and Bibliographic Notes / Notes techniques et bibliographiques

The Institute has attempted to obtain the best original copy available for filming. Features of this copy which may be bibliographically unique, which may alter any of the images in the reproduction, or which may significantly change the usual method of filming, are checked below.

L'Institut a microfilmé le meilleur exemplaire qu'il lui a été possible de se procurer. Les détails de cet exemplaire qui sont peut-être uniques du point de vue bibliographique, qui peuvent modifier une image reproduite, ou qui peuvent exiger une modification dans la méthode normale de filmage sont indiqués ci-dessous.

- [x] Coloured covers/ Couverture de couleur
- [x] Covers damaged/ Couverture endommagée
- [ ] Covers restored and/or laminated/ Couverture restaurée et/ou pelliculée
- [ ] Cover title missing/ Le titre de couverture manque
- [ ] Coloured maps/ Cartes géographiques en couleur
- [ ] Coloured ink (i.e. other than blue or black)/ Encre de couleur (i.e. autre que bleue ou noire)
- [ ] Coloured plates and/or illustrations/ Planches et/ou illustrations en couleur
- [ ] Bound with other material/ Relié avec d'autres documents
- [x] Tight binding may cause shadows or distortion along interior margin/ La reliure serrée peut causer de l'ombre ou de la distorsion le long de la marge intérieure
- [ ] Blank leaves added during restoration may appear within the text. Whenever possible, these have been omitted from filming/ Il se peut que certaines pages blanches ajoutées lors d'une restauration apparaissent dans le texte, mais, lorsque cela était possible, ces pages n'ont pas été filmées.

- [ ] Coloured pages/ Pages de couleur
- [x] Pages damaged/ Pages endommagées
- [x] Pages restored and/or laminated/ Pages restaurées et/ou pelliculées
- [x] Pages discoloured, stained or foxed/ Pages décolorées, tachetées ou piquées
- [x] Pages detached/ Pages détachées
- [x] Showthrough/ Transparence
- [x] Quality of print varies/ Qualité inégale de l'impression
- [ ] Continuous pagination/ Pagination continue
- [ ] Includes index(es)/ Comprend un (des) index

Title on header taken from:/ Le titre de l'en-tête provient:

- [ ] Title page of issue/ Page de titre de la livraison
- [ ] Caption of issue/ Titre de départ de la livraison
- [ ] Masthead/ Générique (périodiques) de la livraison

- [x] Additional comments:/ Commentaires supplémentaires: Copy has manuscript annotations. Addenda sheets tipped in.

This item is filmed at the reduction ratio checked below/ Ce document est filmé au taux de réduction indiqué ci-dessous.

10X	14X	18X	22X	26X	30X
12X	16X	20X	24X	28X	32X

VOTERS' LIST, 1899.

MUNICIPALITY OF KITLEY.

SCHEDULE OF POST OFFICES:

1 Jasper	6 Almonte	11 Franktville	16 Glen Snell	21 Perth	26 New Boyne	
2 North Bay	7 Brockville	12 Athens	17 Carleton Place	22 Ottawa	27 Lyn	
3 Smith's Falls	8 Greenbush	13 Lexington	18 Whitehurst	23 Kemptville	27 Kingston	
4 Toledo	9 Easton's Corners	14 Addison	19 Merrickville	24 Cornwall	28 Westport	
5 Lombardy	10 Pembroke	15 Plum Hollow	20 Rockspring			

POLLING SUB-DIVISION No. 2.—Comprising Lots Nos. 20 to 30 inclusive, in the 1st, 2nd, 3rd, 4th, 5th and 6th concessions, and the front half of Lots Nos. 20 to 27 inclusive, in the 7th concession.

PART I.—Persons Entitled to Vote at both Municipal Elections and Elections to the Legislative Assembly.

No. on Roll.	NAME.	Jurors	Lot.	Concession or Street.	Qualification.	Occupation.	P.O.A.
1	Aley, George	j	V L 20	7	owner m f	carpenter	4
23	Burns, James	j	pt 23	6	owner m f	labourer	4
20	Brennan, Frank		pt 23	6	f son m f	farmer	4
29	Bellemy, Chancey		pt 26, 27	7	owner m f	farmer	4
33	Bellemy, Warren	j	pt 26, 27	7	owner m f	farmer	4
21	Bellemy, Geo	j	pt 27, 28	6, 7	owner m f	miller	4
18	Boyd, Geo		pt 25	5	income m f	cheese ma.	4
16	Bell, John	j	pt 24, 25	5	owner m f	farmer	4
14	Buchanan, Malcolm, jr		pt 27	5	f son m f	farmer	4
5	Bennett, John	j	pt 26	2	owner m f	farmer	4
31	Briggingshaw, Charles	j	V L 31, 4	6, 7	owner m f	blacksmith	4
3	Blanchard, Hiram		pt 29	1	owner m f	farmer	5
13	Buchanan, Malcolm, sr		pt 27	5	owner m f	farmer	4
4	Blanchard, Charles	j	pt 28	1	owner m f	farmer	5
11	Bell, Samuel	j	pt 24, 25	2, 4	owner m f	farmer	4
12	Bell, James	j	pt 20	4	owner m f	farmer	4
32	Beecher, N. H	j	V L 38, 48	6	owner m f	merchant	4
39	Bruce, J. W	j	V L 21	7	owner m f	blacksmith	4
9	Bell, Joseph	j	pt 21	3	owner m f	farmer	4
15	Beckett, Robert T	j	pt 26	4	owner m f	cheese ma.	4
176	Brown, Charles		V L 34	7	oc m f	labourer	4
10	Bell, David A		pt 20	2	tenant m f	farmer	4
44	Challies, Fred		pt 21, 22	2	owner m f	farmer	4
59	Crummy, Richard	j	pt 28, 29	6	owner m f	farmer	4
57	Cairns, James	j	pt 23	5	owner m f	farmer	4
58	Cairns, Geo	j	pt 23	5	owner m f	farmer	4
43	Challies, Ernie	j	pt 21, 22	2	owner m f	farmer	4
45	Clark, John	j	pt 30	1	owner m f	farmer	5
54	Coad, George M	j	pt 29	3, 4	owner m f	farmer	28
72	Coad, George, jr	j	pt 20	7	owner m f	farmer	4
68	Clark, Stephen	j	V L 13	7	owner m f	farmer	4
66	Coad, George, sr		V L 22	7	owner m f	gentleman	4
69½	Cairnworth, John		V L 12	7	tenant m f	tinsmith	4

No. on Roll	NAME.		Lot.	Concession or Street.	Qualification.		Occupation.	P.O.A.
102	Dunham, Daniel		pt 24, 25	7	owner	m f	farmer	4
101	Dunham, Ham		pt 24, 25	7	owner	m f	farmer	4
~~103~~	~~Dougherty, John~~		~~pt 25~~	~~8~~	~~tenant~~	~~m f~~	~~farmer~~	~~11~~
89	Eaton, Frank		pt 25	9	f son	m f	farmer	11
84	Eaton, William		pt 20	9	owner	m f	farmer	11
96	Ennis, William		pt 21	9	owner	m f	farmer	11
87	Eaton, George		pt 23	10	owner	m f	farmer	11
94	Edgers, W. A		V L 18, 24	9	owner	m f	ho. keeper	11
86	Emmons, Frank		pt 30	8	owner	m f	farmer	11
88	Eaton, Clark		pt 25	9	f son	m f	farmer	11
130	Fowler, John		pt 22	7	owner	m f	labourer	4
109	Fenlon, Philip		pt 29	8	owner	m f	farmer	4
118	Gallagher, James L		V L 1	9	owner	m f	merchant	11
	Greenwood Thomas Jun 25			10			Ter R. P. farmer	11
131	Hanton, Russell		pt 19	10	f son	m f	farmer	11
130	Hanton, Richard		pt 19	10	owner	m f	farmer	11
90	Holden, Byron		V L 45, 26, 27	8	tenant	m f	painter	11
153	Harvey, Rev. James		V L 56	9	oc	m f	clergyman	11
129	Henderson, Thomas		pt 20	10	oc	m f	farmer	11
125	Hause, William		pt 28, 29, 30	9, 10	owner	m f	farmer	11
133	Holmes, George		pt 22	9	owner	m f	farmer	11
126	Haley, Frank		pt 29	8	owner	m f	farmer	11
151	Hill, John		pt 21	8	owner	m f	farmer	11
152	Hewitt, James E		pt 21	10	owner	m f	blacksmith	11
339	Holden, Charles		pt 22	8	tenant	m f	labourer	11
162	Hill, George		pt 21	8	f son	m f	labourer	11
~~120~~	~~Henderson, Andrew~~		~~pt 20~~	~~10~~	~~tenant~~	~~m f~~	~~cheese ma~~	~~11~~
128	Henderson, William		pt 20	10	owner	m f	cheese ma	11
156	Ireland, Wm. H		pt 24, 25	9	f son	m f	farmer	11
157	Ireland, D. W		pt 26, 25	9	owner	m f	farmer	11
158	Ireland, Frank		pt 24	9	owner	m f	farmer	11
155	Ireland, William F		pt 26, 27	9	tenant	m f	farmer	11
160	Ireland, Fred		pt 25	9	owner	m f	farmer	11
124	Jones, Joseph		pt 21	9	owner	m f	cheese ma	11
172	Jones, Thomas		pt 21	9	owner	m f	pensioner	11
169	Judge, James		pt 29, 30	7	tenant	m f	farmer	11
180	Judson, Vincent		pt 23, 24	9	owner	m f	farmer	11
181	Judson, Malcolm		pt 23, 24	9	oc	m f	farmer	11
182	Judson, Harmonius		pt 24	9	f son	m f	farmer	11
166	Johnston, Henry		pt 23	10	owner	m f	farmer	11
174	Johnston, Frank		pt 21	10	owner	m f	farmer	11
179	Johnston, William		pt 25	10	owner	m f	farmer	11
172	Judge, Michael		pt 29	7	owner	m f	farmer	4
178	Judge, John		pt 30	7	owner	m f	farmer	4
177	Johnston, David L		pt 24, 25	10	owner	m f	farmer	11
175	Johnston, Wesley		V L 57	9	owner	m f	merchant	11

No. on Roll	NAME	Joint	Lot.	Concession or Street.	Qualification	Occupation.	P.O.
	Stewart						
328	Street, W. J.		pt 10	6	f son m f	farmer	1
324	Street, John	j	pt 11	6	owner m f	farmer	1
327	Soper, Wesley		pt 15	9	f son m f	farmer	11
320	Stacey, Thomas		pt 9, 10	6, 7	f son m f	farmer	11
321	Strikefoot, Benson		pt 5	7	tenant m f	farmer	9
319	Stacey, Robert		pt 9, 10	6, 7	f son m f	farmer	11
342	Wiltsie, H. W.		pt 15, 16	10	owner m f	farmer	14
332	Wright, Henry	j	pt 6, 9	9	oc m f	farmer	11
349	Wilson, Isaac		pt 13	10	owner m f	farmer	20
345	Wilson, George		pt 13	10	owner m f	farmer	20
18	Ward, John		pt 15	10	tenant m f	farmer	11
19	Ward, Thomas		pt 15	10	son m f	farmer	11
358	Wilkins, Morton		pt 10	9	oc m f	butcher	11
347	Wilson, Samuel A		pt 12, 14	10	oc m f	farmer	20
343	Wilson, Urish		pt 14	10	owner m f	farmer	20
353	Ward, Thomas		pt 6	6	owner m f	farmer	1
350	Wilson, George		pt 9	10	owner m f	farmer	20
20	Ward, John, jr		pt 15	10	f son m f	farmer	11

PART II.—Persons Entitled to Vote at Municipal Elections Only.

15	Barrington, Eliza	pt 14	10	owner	widow	11
22	Baker, Mrs. Thomas	pt 16	10	owner	widow	11
205	Cornell, E. L. B.	pt 12	10	owner	merchant	23
57	Carley, Jane	pt 6	8	owner	widow	11
	Campbell George	pt 4	10	owner	Yeoman	10
111	Girdwood, Alvina	pt 4	7	owner	spinster	9
114	Graham, Mrs. David	pt 12	8	owner	widow	11
	Hannah John	pt 7 8	7 8	owner	Farmer	11
299	Hinton, Mary A.	pt 10	10	owner	widow	20
120	Horton, Nicholas	pt 5	10	owner	farmer	8
138	Hewitt, Jane	pt 6	7	owner	widow	9
139	Hannah, Thomas	pt 9	8	owner	farmer	9
198	Johnston, Robert	pt 12	6	owner	painter	7
217	Leacock, Mrs. John	pt 10	7, 8	owner	widow	11
256	Mercier, Mrs. Susan	pt 9	6	owner	widow	1
259	Mulvaugh, Mrs. Wm	pt 11, 12	9	owner	widow	11
289	Percival, Mrs. George	17	9	owner	widow	11
317	Peebles, Robert	pt 9, 10	6, 7	owner	farmer	11

No. on Roll	NAME.	Lot.	Concession or Street.	Qualification.	Occupation.	P.O.
312	Robb, David	pt 23	4	owner m f	farmer	4
313	Read, John L	pt 22	3	owner m f	labourer	4
316	Rape, Michael	pt 23	7	owner m f	farmer	4
317	Rape, John, jr	pt 23	7	owner m f	farmer	4
	Read, Arthur	pt 23	6	owner m f	farmer	4
343	Stratton, George	V L 2	7	owner m f	blacksmith	4
335	Stinson, H. N	pt 30	6	owner m f	farmer	4
332	Stratton, Geo. S	pt 26	6	owner m f	farmer	4
328	Seymour, James	pt 24	5	owner m f	farmer	4
331	Seymour, William	pt 25	6	owner m f	farmer	4
330	Seymour, Henry	pt 25	6	owner m f	farmer	4
338	Seymour, Joseph	pt 24	6	owner m f	farmer	4
326	Smith, Wallace	pt 20	3	owner m f	farmer	4
327	Stewart, Robert	pt 20	4	owner m f	farmer	4
342	Singleton, Thomas	V L 32	7	owner m f	tinsmith	4
347	Stewart, Robert	V L 36	7	owner m f	painter	4
350	Sadler, Alfred	V L 3	7	owner m f	undertaker	4
333	Stratton, Egerton	26	6	f son m f	farmer	4
345	Somerville, John	pt 22	6	oc m f	farmer	4
329	Seymour, John	pt 23	5	owner m f	farmer	4
341	Sliter, Zibe	V L 29	7	tenant m f	stage driver	4
339	Seymour, W. H	pt 24	6	f son m f	cheese ma.	4
354	Tallman, William	pt 21	7	owner m f	farmer	4
355	Taylor, Joseph	pt 22	6	tenant m f	farmer	4
	Tallman, Nelson	pt 23	6	tenant m f	farmer	4
356	Vanloan, William	V L 35	7	owner m f	carriage b'r	4
794½	Williams, E. J	V L 22	7	tenant m f	druggist	4
360	Whitmarsh, E. H	pt 20	6	owner m f	carpenter	4
359	Whiting, John	pt 20	4	owner m f	farmer	4
366	Whiting, Henry	V L 11	7	owner m f	carriage b'r	4
362	Woods, C. A., sr	pt 24	7	tenant m f	court clerk	4
364	Woods, C. A., jr	V L 19	6	oc m f	musician	4
357	Wood, George	pt 23	3	tenant m f	farmer	4
363	Wilkins, Geo	pt 19	7	owner m f	farmer	4

PART II.—Persons Entitled to Vote at Municipal Elections Only.

2	Barker, Francis	pt 30	2	owner	farmer	5
19	Brennan, Alice	pt 23	6	owner	widow	4
30	Bulger, Ann	V L 30	7	owner	widow	4
38	Blanchard, Albert	pt 30	2	owner	farmer	4
17	Bell, Amelia	pt 24, 25	4, 5	owner	spinster	4

No. on Roll	NAME.	Jurors	Lot.	Concession or Street.	Qualification.	Occupation.	P.O.A
305	Rockey, Barbara		pt 9	8	owner	spinster	
326	Soper, Mrs. Sarah		pt 15	9	owner	widow	11
356	Warren, Joseph		pt 6	5	owner	farmer	
346	Wilson, Eliza		pt 12, 14	10	owner	widow	20
344	Wilson, Rachael		pt 13	10	owner	widow	20
357	Wilkins, Mrs. Geo		pt 10	9	owner	widow	11
330	Wilmer George		pt 9	10	owner	student	20

PART III.—Persons Entitled to Vote at Elections to the Legislative Assembly Only.

288	Lee, Emmas		pt 13	8		m f	labourer	11
117	McAvena, Wm. J					m f	labourer	11
	Wm Thomas George						Guide Labourer	
312	Rathwell, Joseph		pt 6	10		m f	labourer	11
313	Rixin, Charles		17	10		m f	labourer	11

I, J. M. EDGAR, Clerk of the Municipality of the Township of Kitley, in the County of Leeds, do hereby certify that parts one and three of the within list constitute a correct list for the year 1899, of all persons appearing by the last revised Assessment Roll of the said Municipality, to be entitled to vote at Elections for Members of the Legislative Assembly; and that parts one and two constitute a correct list for said year of all persons appearing by the said Roll to be entitled to vote at Municipal Elections in said Municipality; and I hereby call upon all electors to examine the said list, and if any omissions or other errors are perceived therein, to take immediate proceedings to have the said errors corrected according to law.

J. M. EDGAR,
Clerk of the Township of Kitley.

Dated this second day of September, 1899.

No. on Roll	NAME.	J	Lot.	Concession or Street.	Qualification.		Occupation.	P.O.A
83	Coad, George	j	pt 22	4	owner	m f	labourer	4
68	Coghlin, John	j	pt 21, 22	5	oc	m f	farmer	4
213	Carr, William		pt 27	6	oc	m f	labourer	4
	Donovan John J		Lot 27.28	4	H.L.		J.K. Chairmaker	4
90	Dodd, William	j	pt 20, 21	5	owner	m f	farmer	4
92	Dodd, Frank		pt 20, 21	5	f son	m f	farmer	4
96	Dodd, R. S		pt 20	5	owner	m f	farmer	4
98	Drummond, J. B	j	pt 29	5	owner	m f	farmer	4
97	Drummond, John	j	pt 28	5	owner	m f	farmer	4
84	Donovan, Daniel		pt 25	3	tenant	m f	farmer	4
90	Donovan, Michael	j	pt 27	4	owner	m f	farmer	4
88	Donovan, Jeremiah	j	pt 27, 28	4	owner	m f	farmer	4
87	Derigg, John	j	pt 27	4	owner	m f	farmer	4
80	Dermedy, Steven	j	pt 27	2	owner	m f	farmer	4
86	Dack, James	j	pt 27, 28	3	owner	m f	farmer	4
82	Dempsey, James		pt 23, 24, 25, 26	2, 3, 4	owner	m f	farmer	4
106	Dunham, G. W	j	V L 40, 60	6	owner	m f	cheese ma	4
105	DeWolfe, Isaac	j	V L 47	6	owner	m f	harness ma	4
94	Dodd, George		pt 20, 21	5	f son	m f	farmer	4
99	Drummond, T. A	j	pt 29	5	owner	m f	farmer	4
103	Dunham, Matt		pt R, 26	1	owner	m f	farmer	4
	Mary Foster		Pt 20.21	2	Wife		J.K. Chairmaker	4
113	Eaton, Horatio	j	pt 19, 21	6, 7	owner	m f	farmer	4
114	Edgar, J. M	j	pt 21, 22	7	owner	m f	farmer	4
119	French, Samuel		pt 30	2	owner	m f	farmer	5
131	Foster, John	j	V L 50	6	owner	m f	ho. keeper	4
120	Frayne, Saunders		pt 23, 24	1, 2	owner	m f	farmer	5
121	Frayne, Herbert	j	pt 23, 24	1, 2	owner	m f	farmer	5
140	Gardiner, John W		pt 26	1, 2	f son	m f	farmer	5
	Gray, Charles		pt 21, 22	5	owner	m f	carriage ma	4
150	Gray, James	j	V L 6	7	owner	m f	blacksmith	4
145	Garven, William		pt 28	4	owner	m f	farmer	4
146	Garven, Michael	j	pt 28	3	owner	m f	farmer	4
139	Gardiner, John		pt 26	1, 2	owner	m f	farmer	5
140	Gardiner, W. T	j	pt 26, 27	1, 2	tenant	m f	farmer	5
144	Gibson, John	j	pt 26, 27, 28	3	owner	m f	farmer	4
148	Garvin, Thomas		pt 29, 30	3, 4	owner	m f	farmer	4
149	Garven, Frank	j	pt 28, 29	3, 4	owner	m f	farmer	4
138	Gibson, William	j	pt 20	2	tenant	m f	farmer	4
~~148~~	~~Gray, John~~	~~j~~	~~pt 25~~	~~4~~	~~on~~	~~m f~~	~~farmer~~	~~4~~
149	Gray, Charles, jr		pt 22	5	tenant	m f	farmer	4
224	Hart, Alexander		pt 26, 27	7	tenant	m f	farmer	4
165	Hefferon, Peter	j	pt 22	4	owner	m f	farmer	4
170	Holmes, James		pt 20, 21	6	f son	m f	farmer	4
168	Hefferon, Thomas	j	pt 29	5	owner	m f	farmer	
167	Holmes, John	j	pt 25, 26, 28	4, 6	owner	m f	farmer	4
161	Hewitt, William	j	pt 27	3	owner	m f	farmer	4
159	Haley, Anthony	j	pt 24, 25	3	owner	m f	farmer	4
173	Hunter, John	j	V L 23	7	owner	m f	farmer	4

2. The following persons are struck off the said List:

No. on this List	NAME	Polling Sub-Division	Part of List	Property or other Qualification	Reason why struck off
299	Hines Albert	1	1	pt 14.16 Con 4. S. W. F. O.C.	
292	Purcell Robert	1	1	pt 16.17 Con 3 owner	
195	Goodwin Charles	1	3	W. F. labourer	
47	Mc Gillis John	1	1	income W. F. Clerk.	
373	Rathwell Henry	1	3	W. F. labourer	
372	Wright Charles Jr.	1	1	pt 6 Con 4 F. S. W. F. owner	
263	McCallum Brolon	2	1	L.L. 23, 6 ten W. F.	
115½	Blackwood James	2	3	W. F. Student	
25	Brownbridge William	3	1	L.L. 3 Con 9 O.C.M.T.	
123	Henderson Andrew	3	1	pt lot 29 Con 10 ten M.T.	
9	Barber Isaac	3	1	pt lot 30 Con 9 owner M.T.	
143	Gray John	2	1	pt lot 25 Con 4 ~~owner~~ W. F.	
234	Mc Sheery William	2	1	pt 20 Con 1 owner W. F.	
310	Kunning Samuel Jr	3	1	pt 21 Con 9 O.C. W. F. ~~owner~~	
350	Wilmer George	4	1	pt lot 9 Con 10 owner W. F.	
13	Bates William R.	4	1	pt lot 4 Con 7 F. S. W. F.	
59	Carley Edward	4	1	pt lot 6 Con 8 O.C. W. F.	
144	Hanrahan John	4	1	pt lots 7.8 Con 7.8 owner W. F.	
34	Campbell George	4	1	pt 4 Con 10 owner W. F.	
348	Reynolds George	4	1	pt lot ~~12~~ Con ~~1~~ ~~W.~~ W. F.	
98	Ferguson Geo W.	4	1	pt lots 5.6 con 6.7 F. S. W. F.	
146	Bennett Arthur	4	1	pt lot 8 con 8 ten. W. F.	
14	Buchannon Malcolm Jun	2	1	pt 27 con 5 F. S. W. F.	
69	Clark Charles	2	3	W. F.	
245	Mc Guire Peter Jun	2	1	pt Lot 26.27 Con 4.5 owner W. F.	
67	Wright Albert	2	1	L.L. 2 2 Con 7 ten W. F.	
177	Dougherty John	3	1	pt lot 29 con 8 ten. W. F.	
45	Cross Charles	4	1	pt Lots 14.15.16 Con 7.8 owner W. F.	

(Sd) Hubert I. McDonald Judge C.C.